

# BETTON FARM

J.K. Wright

OS Grid Reference: TA00208565 and TA00158555

## Introduction

The Betton Farm site comprises two adjacent disused quarries situated either side of the A170, approximately 1 km north-east of East Ayton (Figure 4.20). The exposures occur at the south-eastern extremity of the Tabular Hills, and were first described by Blake and Hudleston (1877) and Hudleston (1878). The site has been visited twice during Geologists' Association field meetings (Wilson, 1934, 1954) and is listed in a field guide by Sylvester-Bradley (1953). These exposures figure conspicuously in the valuable thesis of Lee (1971) concerning the 'Coralline Oolite Formation east of Newtondale', and are discussed in the overall review of Corallian stratigraphy in Yorkshire by Wright (1972). Brief mention of the exposures also occurs in Hemingway (1974) and Kent (1980b), and descriptions of one of the sections were given by Rawson and Wright (1995, 2000).

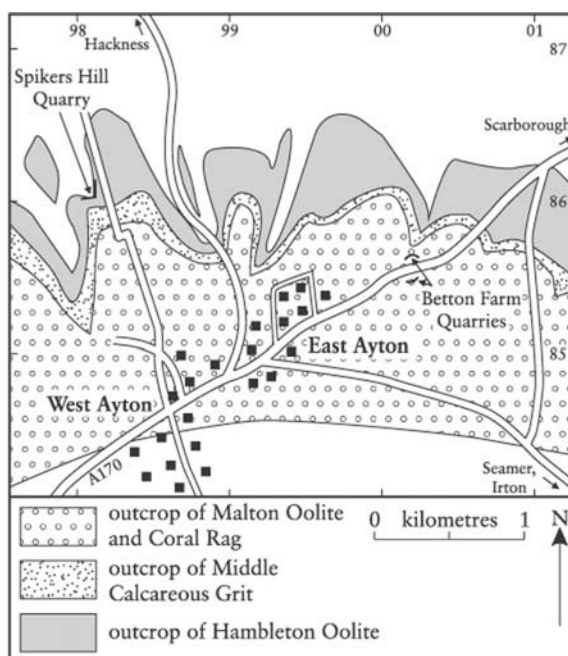


Figure 4.20: Locality map of the Betton Farm and Spikers Hill GCR sites. Geological outcrops from BGS Sheet 54 (Scarborough) (1998).

## Description

The quarry north of the road has recently been cleaned up, while that south of the road remains overgrown at the time of writing. This account is thus largely based on the exposures in the northern quarry. The following section is taken from Rawson and Wright (2000).

		Thickness (m)
<i>Coralline Oolite Formation, ?Maltonense Subzone</i>		
<i>Malton Oolite Member</i>		
2	Shelly oomicrite containing fragmentary corals, echinoid spines, bivalves and gastropods, and with large isolated masses of <i>Thamnasteria</i> up to 1 m across (= Betton Farm Rag, Figure 4.3)	1.5
1	Well-bedded to massive, very poorly sorted oolite containing <i>Bourguetia striata</i> (J. Sowerby)	2.2

The chief interest of the exposure is in Bed 2 (Figure 4.21), which is extremely variable in nature. Around the outside of the masses of *Thamnasteria* is a densely packed oolite–coral–shell sand with abundant abraded fragments of massive corals. In between the coral stacks is a shelly, coralliferous oomicrite with abundant delicate coral fragments including *Rhabdophyllia*, together with delicate bivalves, and abraded coral fragments. The oomicrite of Bed 2 is thinly bedded, and is seen to pass laterally into massive coral, which was growing as the sediment around it accumulated. The coral masses are then overlain by poorly sorted oosparite that infills borings and crevices in the top surface of the corals. Wilson (1934) recorded from this quarry *Thamnasteria concinna* (Goldfuss), *Lithophaga inclusa* (Phillips), *Chlamys nattheimensis* (de Loriol), *Nanogyra nana* (J. Sowerby), *Bourguetia striata* and '*Cidaris*' *smithi* Wright.




Figure 4.21: View of Betton Farm Quarry (north) showing rounded masses of *Thamnasterian* reef coral above the hammer (30 cm) resting on oolite (Malton Oolite). (Photo: J.K. Wright.)

Coralliferous facies very similar to that of the shelly limestones surrounding the coral stacks at Betton Farm can be traced from Seamer to Brompton, and have been envisaged as filling a 'channel' (Wilson, 1934; Kent, 1980b). Blake and Hudleston (1877) gave a comprehensive faunal list from the half dozen or so quarries that formerly exposed this bed, including Betton Farm. An updated version of this list is as follows:

Bivalvia:

*Liostrea* sp. *Nanogyra nana* *Lopha gregarea* (J. Sowerby)

---

*Chlamys nattheimensis* *Camptonectes lens* (J. Sowerby)

*Velata anglica* Arkell

*Lima rigida* (J. Sowerby)

*Isognomon promytiloides* Arkell

*Navicula quadrisulcata* (J. de C. Sowerby)

*Barbatia pectinata* (Phillips)

*Cucullea contracta* Phillips

*Astarte subdepressa* Blake and Hudleston

*Astarte ovata* Smith

*Myochoncha texta* (Buvignier)

*Pseudomonotis ovalis* (Phillips)

*Lithophaga lycetti* (Whiteaves) (holotype)

*Lithophaga inclusa*

Gastropoda:

'*Natica*' *arguta* Phillips

*Cerithium inornatum* Buvignier *Cerithium limaeformis* Roemer

*Cerithium humbertinum* Buvignier *Nerinea fusiformis* d'Orbigny

*Nerinea fasciata* Voltz *Nerinea visurgis* auct. non Roemer

'*Littorina*' *muricata* (J. Sowerby)

*Turbo funiculatus* Phillips

*Pseudofissurella corallensis* (Buvignier)

*Trochus aytonensis* Blake and Hudleston

*Bourguetia saemanni* *Ditremaria tornatilis* (Phillips)

*Pseudomelania heddingtonensis* (J. Sowerby)

Brachiopoda:

'*Terebratula*' *kingsdownensis* auctt

Echinodermata:

'*Cidaris*' *smithi* *Hemicidaris intermedia* (Fleming)

Anthozoa:

*Thamnasteria concinna* *Rhabdophyllia phillipsi* Edwards and Haime

## Interpretation

It has been a matter of contention for 120 years whether the Betton Farm section lies within the Malton Oolite, or whether it represents the true Coral Rag. Stratigraphically, all that can be

said of the exposure is that it occurs somewhere in the upper part of the Coralline Oolite Formation, between the Middle and Upper Calcareous Grits, neither of which is exposed in the vicinity. The Betton Farm Rag must be correlated with exposures elsewhere by means of its fauna and lithology. Hudleston (1878) was the first to compare critically the faunas and lithologies at Betton Farm with those seen in the Coral Rag throughout the Cleveland Basin. The arguments can be presented as follows.

In the western, southern and eastern parts of the Cleveland Basin, the true Coral Rag consists of a framework of massive and phaceloid corals preserved in a shelly, micritic matrix. This reef facies frequently rests on a coral–shell bed, and this on Malton Oolite (see site report for Wath Quarry, this volume). There was no return to oolitic facies, and Upper Calcareous Grit rests on a bored, erosive surface of Coral Rag at several localities (see site report for Newbridge, this volume). The principal developments of corals in Yorkshire are in the Coral Rag and in the Hackness Coral–Sponge Bed. Frequently during deposition of the Hambleton and Malton Oolites, however, there was a localized development of coralliferous horizons resulting in masses of *Thamnasteria* up to 1 m across being preserved in oolite. One such structure in the Hambleton Oolite is described by Rawson and Wright (2000, pp. 86, 87). In these beds the fauna other than corals is reduced compared with the true Coral Rag. In particular, spines of the echinoid *Paracidaris florigemma* (Phillips) are absent. These are so common in the true Coral Rag that Hudleston (1878) used the term *florigemma*-Rag, and proposed a zone of *Cidaris florigemma*. *Paracidaris florigemma* has not been recorded at Betton Farm, leading to the conclusion that the 'Coral Rag' at Betton Farm does not represent the true Coral Rag, but is simply a coralliferous facies of the Malton Oolite.

The idea, first put forward by Hudleston (1878), that the Antecedens Subzone Malton Oolite passes into coralliferous facies in the Seamer–Ayton–Brompton area now seems firmly established. Wright (1972) suggested on ammonite evidence that the Betton Farm Rag was older than Coral Rag elsewhere. Evidence from the Betton Farm section supports this view, in particular the fact that oolite overlies the coral masses. True Coral Rag should be sought higher up (Figure 4.3), and, in fact, 6 m of massive thamnasterian reef were recorded by Wilson (1931) from the Irton Borehole only 1.5 km away. This lay immediately beneath the Upper Calcareous Grit, and was clearly the Coral Rag *sensu stricto*, coming in at a horizon some distance above the present section.

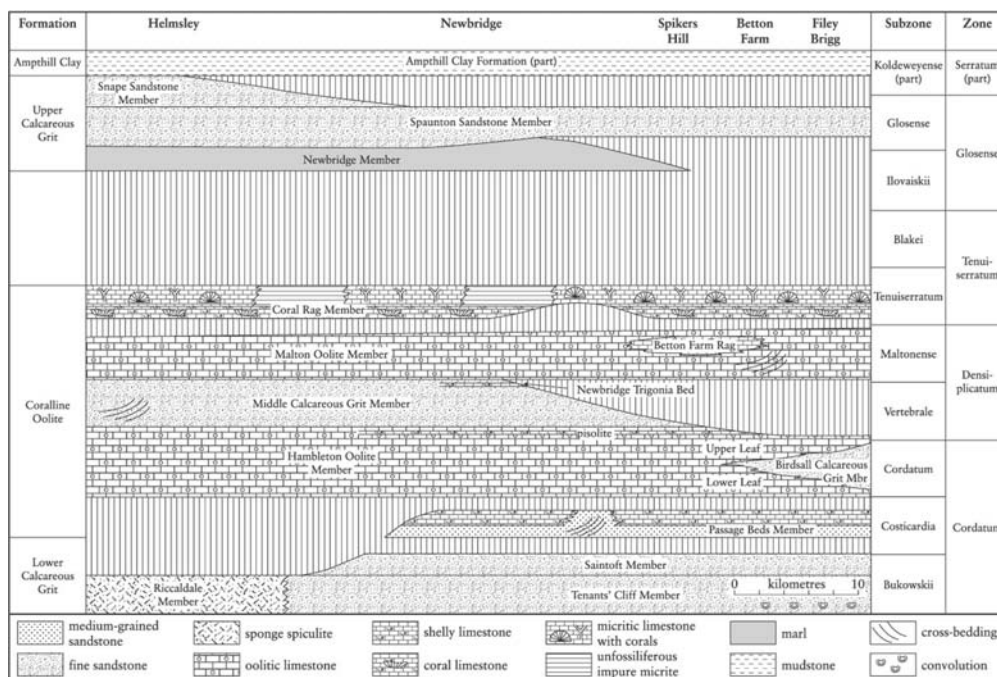


Figure 4.3: Stratigraphical cross-section of the Yorkshire Corallian Group on the north side of the Vale of Pickering from Helmsley to Filey (after Rawson and Wright, 1995, fig. 15).

---

## Conclusions

The Betton Farm quarries show the best example of *Thamnasteria* patch reefs in the Yorkshire Corallian, with a rich associated molluscan fauna, notably gastropods, occurring both in and around the reefs. This is an important palaeoecological locality in the classic Yorkshire Corallian.

## Reference list

- Blake, J.F. and Hudleston, W.H. (1877) On the Corallian rocks of England. *Quarterly Journal of the Geological Society of London*, **33**, 260–405.
- Hemingway, J.E. (1974) Jurassic. In *The Geology and Mineral Resources of Yorkshire* (eds D.H. Rayner and J.E. Hemingway), Yorkshire Geological Society.
- Hudleston, W.H. (1878) The Yorkshire Oolites. Part 2, Section 2, The Coralline Oolites, Coral Rag and Supra-coralline Beds. *Proceedings of the Geologists' Association*, **5**, 407–94.
- Kent, P.E. (1980a) Subsidence and uplift in East Yorkshire and Lincolnshire – double inversion. *Proceedings of the Yorkshire Geological Society*, **42** (4), 505–24.
- Kent, P.E. (1980b) *Eastern England from the Tees to the Wash*, British Regional Geology, Institute of Geological Sciences, HMSO, London.
- Lee, A.K.C. (1971) A petrographic and palaeoenvironmental study of the Coralline Oolite Formation (Corallian) east of Newtondale, Yorkshire. Unpublished PhD thesis, Chelsea College, London.
- Rawson, P.F. and Wright, J.K. (1995) Jurassic of the Cleveland Basin, North Yorkshire. In *Field Geology of the British Jurassic* (ed. P.D. Taylor), Geological Society, London, pp. 173–208.
- Rawson, P.F. and Wright, J.K. (2000) *The Yorkshire Coast*, 3rd edn, Geologists' Association Guide No. 34, Geologists' Association, London.
- Sylvester-Bradley, P.C. (1953) *A Stratigraphical Guide to the Fossil Localities of the Scarborough District. 1. Geology and Botany*, Scarborough Field Naturalists' Society.
- Wilson, V. (1931) A borehole section in the Upper Jurassic at Irton, near Scarborough. *Transactions of the Leeds Geological Association*, **5**, 20–2.
- Wilson, V. (1934) A synopsis of the Jurassic rocks of Yorkshire – the Cornbrash and Upper Jurassic rocks. *Proceedings of the Geologists' Association*, **45**, 274–89.
- Wilson, V. (1954) Summer Field Meeting in East Yorkshire: report on a visit to Scarborough and the Hackness Hills. *Proceedings of the Geologists' Association*, **65**, 313–14.
- Wright, J.K. (1972) The stratigraphy of the Yorkshire Corallian. *Proceedings of the Yorkshire Geological Society*, **39**, 225–66.